

## **The Camden (Parking Places) (Regent's Park and Euston Area) Experimental Traffic Order 2022**

Notice is hereby given that, on 27 June 2022, the Council of the London Borough of Camden made the above order under s.9 of the Road Traffic Regulation Act 1984. The order will come into force on 7 July 2022 and will remain in force for a maximum period of 18 months. The general nature and effect of the order is set out below.

Controlled hours for residents permit holders parking places and paid-for parking places in the streets listed below will be restricted on Mondays to Fridays from 8.30am to 6.30pm and additionally on Saturdays between 8.30am and 1.30pm:

Albany Street, Augustus Street, Barnby Street, Cobourg Street, Cumberland Market, Drummond Street, Euston Street, Harrington Street, Longford Street, Mackworth Street, Netley Street, North Gower Street, Osnaburgh Street, Park Village East, Park Village West, Redhill Street, Robert Street, Stanhope Street, Starcross Street, Stephenson Way, Varndell Street, William Road.

Only vehicles in respect of which a valid "CA-G" permit has been issued may be left in residents permit holders parking places on Mondays to Fridays between 8.30am and 6.30pm and on Saturdays between 8.30am and 1.30pm. Only vehicles in respect of which a valid parking session has been purchased may be left in paid-for parking places in those streets during the same controlled parking periods.

The Council will be considering in due course whether the provisions of the experimental order should continue in force indefinitely. Within a period of six months beginning with the date on which this modification to the experimental order comes into force or, if the order is varied by other orders or modified pursuant to section 10 (2) of the Road Traffic Regulation Act 1984 beginning with the day on which the variation or modification or the latest variation or modification came into force, any person may object to the making of an order for the purpose of such indefinite continuation.

Any such objection must be made in writing, stating the grounds on which the objection is being made and sent to [cag-consultation@camden.gov.uk](mailto:cag-consultation@camden.gov.uk) or by post to FREEPOST LBC Transport Strategy. Copies of the order and other documents relating to the order may be inspected at [camden.gov.uk/recently-advertised-proposals](https://camden.gov.uk/recently-advertised-proposals) or by contacting [traffic.orders@camden.gov.uk](mailto:traffic.orders@camden.gov.uk) or may be inspected in person by appointment only at 5 Pancras Square, London, N1C 4AG, between the hours of 9am and 5pm on Mondays to Fridays excluding bank and public holidays (please contact [traffic.orders@camden.gov.uk](mailto:traffic.orders@camden.gov.uk) or 020-7974 4788 or 020-7974 5800 to arrange an appointment). Any person desiring to question the validity of the order or of any provision contained therein on the grounds that it is not within the powers conferred by the Road Traffic Regulation Act 1984 or that any of the relevant requirements thereof or of any relevant regulations made thereunder has not been complied with may, within 6 weeks of the date on which the order was made, make application for the purpose to the High Court.

Peter Mardell  
Head of Parking Operations  
30 June 2022

# The Camden (Parking Places) (Regent's Park and Euston Area) Experimental Traffic Order 2022

## Statement of Reasons

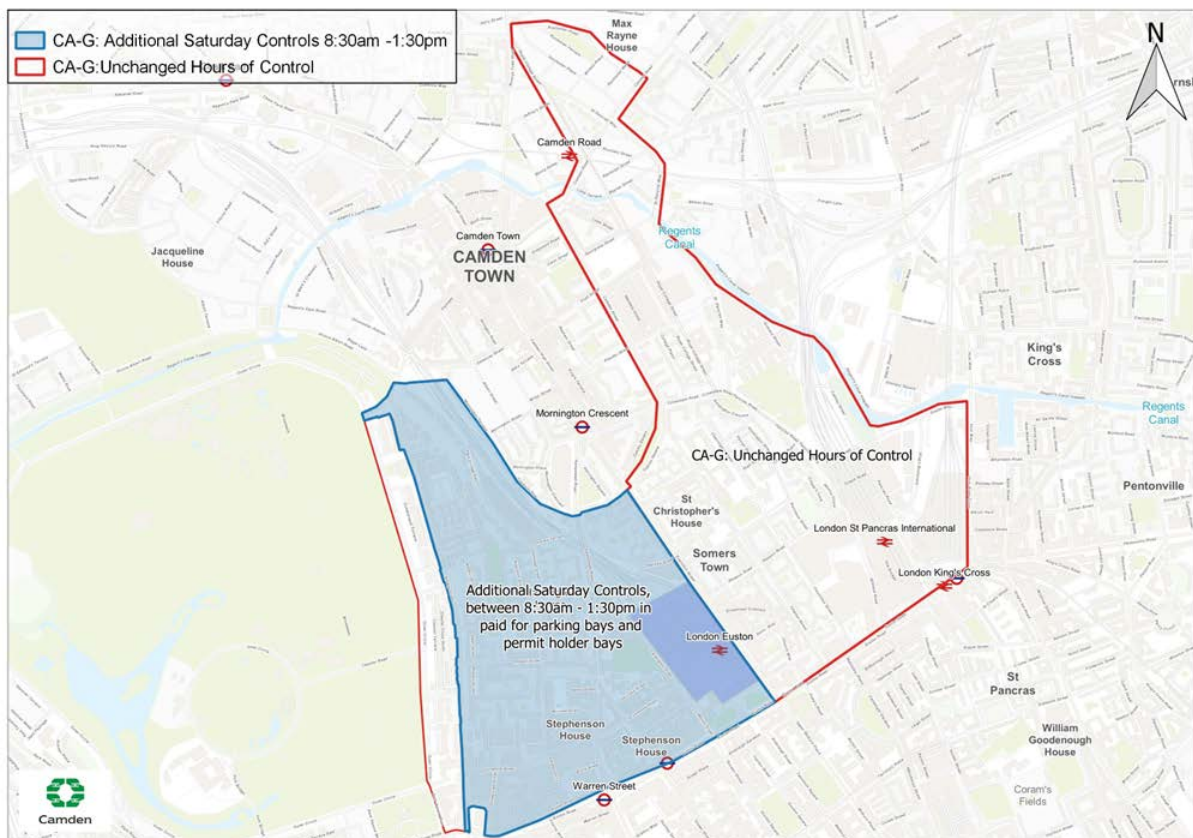
The introduction of Saturday parking controls for resident permit holder and paid for parking bays in the westernmost part of CA-G, Somers Town Controlled Parking Zone (shown in the plan below) is proposed to reduce parking opportunities for non-permit holders. This will help to protect the existing parking provision for permit holders to mitigate against the impacts of the ongoing HS2 works around Euston.

It is anticipated that the above proposal will also contribute to meeting:

- The Camden Transport Strategy (2019 – 2041) objectives of:
  - Reducing and mitigating the impacts of transport-based emissions and noise in Camden;
  - Delivering an efficient, well maintained highway network.
- The key priority of the Camden Clean Air Action Plan (2019 – 2022) of reducing transport emissions; and
- Climate Action Plan vision of achieving a net zero Camden by 2030

The introduction of these changes is being made under an Experimental Traffic Order in order to assess their impact before any decision on whether to make them permanent is made.

## Plan showing area of proposed Saturday parking controls in CA-G, Somers Town Controlled Parking Zone



# **The Camden (Parking Places) (Regent's Park and Euston Area) Experimental Traffic Order Traffic Order 2022**

**2022 No. 94**

# LONDON BOROUGH OF CAMDEN

## TRAFFIC MANAGEMENT ORDER

### 2022 No. 94

The Camden (Parking Places) (Regent's Park and Euston Area)  
Experimental Traffic Order 2022

Made on 27 June 2022

Coming into force on 7 July 2022

---

The Council of the London Borough of Camden, after consulting the Commissioner of Police of the Metropolis, in exercise of the powers conferred by sections 45, 46, 49 and 124 of and part IV of schedule 9 to the Road Traffic Regulation Act 1984 [1984 c. 27], as amended by section 8 of and part I of schedule 5 to the Local Government Act 1985 [1985 c. 51], and of all other powers thereunto enabling, hereby make the following order:

#### **1. Citation and commencement**

- 1.1 This Order shall come into force on 7 July 2022 and may be cited as The Camden (Parking Places) (Regent's Park and Euston Area) Experimental Traffic Order 2022.

#### **2. Interpretation**

2.1 In this order:

2.1.1 the term "parent order" means the Camden (Parking Places) (CA-G) (Traffic Order 2012 [L.B.C 2012 No. 7];

2.1.2 any reference in this order to any other order or enactment shall be construed as a reference to that order or enactment as amended, applied, consolidated, re-enacted by or as having effect by virtue of any subsequent order or enactment;

2.1.3 unless the context otherwise requires, any expression used in this order which is also used in the parent order shall have the same meaning as in that order.

#### **3. Re-designation of controlled hours**

3.1 Without prejudice to the validity of anything done or to any liability incurred in respect of any act or omission before the coming into force of this order the parent order shall have effect as though:

3.1.1 there was substituted for the similarly numbered items in, or included in, schedule 1 to the parent order, the items set out in table 1 of the schedule to this order;

3.1.2 there was substituted for the similarly numbered items in, or included in, schedule 2 to the parent order, the items set out in table 2 of the schedule to this order.

**4. Power to modify or suspend provisions of this order**

- 4.1 Pursuant to Section 10 (2) of the Act of 1984, the Director of Regeneration & Planning, Supporting Communities Directorate, or any person authorised by him may, if it appears to him or such other authorised person essential in the interest of the expeditious, convenient and safe movement of traffic, or in the provision of suitable and adequate parking, or for preserving or improving the amenities of the area through which any road affected by this order runs, modify or suspend this order or any of the provisions in this order.

**Dated this 27 June 2022**



**Peter Mardell**  
**Head of Parking Operations**

## SCHEDULE

TABLE 1 – ITEMS SUBSTITUTED FOR SIMILARLY NUMBERED ITEMS IN, OR INCLUDED, IN SCHEDULE 1 TO THE PARENT ORDER

ITEM NUMBER	STREET	LENGTH OF HIGHWAY	CONTROLLED HOURS
2928	ALBANY STREET	the west side, from a point 1.8 metres north of the boundary wall of nos. 61 and 63 Albany Street, southwards for a distance of 57 metres.	MONDAY - FRIDAY 8.30AM – 6.30PM SATURDAY 8.30AM – 1.30PM
10841	ALBANY STREET	the west side, from a point 5.4 metres north of the northern kerb line of Peto Place, northwards for a distance of 24.9 metres.	MONDAY - FRIDAY 8.30AM – 6.30PM SATURDAY 8.30AM – 1.30PM
12044	ALBANY STREET	the east side, from a point 3.1 metres north of a point in line with the southern building line of no. 78 Albany Street, northwards for a distance of 34.7 metres.	MONDAY - FRIDAY 8.30AM – 6.30PM SATURDAY 8.30AM – 1.30PM
9730	AUGUSTUS STREET	the east side, from a point 10.0 metres south of the southern kerb-line of Park Village East, south-eastwards for a distance of 55 metres.	MONDAY - FRIDAY 8.30AM – 6.30PM SATURDAY 8.30AM – 1.30PM
9731	AUGUSTUS STREET	the east side, from the southern boundary wall of Augustus House, Park Village East, northwards for a distance of 45 metres.	MONDAY - FRIDAY 8.30AM – 6.30PM SATURDAY 8.30AM – 1.30PM
9732	AUGUSTUS STREET	the east side, from a point 20 metres south of the northern flank wall of the day nursery (1st building south of Augustus House) Park Village East, south-eastwards for a distance of 25.6 metres.	MONDAY - FRIDAY 8.30AM – 6.30PM SATURDAY 8.30AM – 1.30PM

9733	AUGUSTUS STREET	the east side, from a point 2.5 metres south of the southern flank wall of Mackworth House, northwards for a distance of 28 metres,	MONDAY - FRIDAY 8.30AM – 6.30PM SATURDAY 8.30AM – 1.30PM
9734	AUGUSTUS STREET	the west side, from a point 10 metres north of the southern flank wall of Goldsmith's House, southwards for a distance of 12 metres.	MONDAY - FRIDAY 8.30AM – 6.30PM SATURDAY 8.30AM – 1.30PM
9735	AUGUSTUS STREET	the west side, from a point 19.3 metres south of the southern flank wall of Goldsmith's House, southwards for a distance of 5 metres.	MONDAY - FRIDAY 8.30AM – 6.30PM SATURDAY 8.30AM – 1.30PM
9736	AUGUSTUS STREET	the west side, from a point 5.8 metres north of a point opposite the southern flank wall of Tinturn House southwards for a distance of 26.7 metres.	MONDAY - FRIDAY 8.30AM – 6.30PM SATURDAY 8.30AM – 1.30PM
9737	AUGUSTUS STREET	the west side, from a point 13.6 metres south of the southern flank wall of Tinturn House southwards for a distance of 8.6 metres.	MONDAY - FRIDAY 8.30AM – 6.30PM SATURDAY 8.30AM – 1.30PM
9738	AUGUSTUS STREET	the west side, from a point 31.7 metres south of the southern flank wall of Tinturn House southwards for a distance of 13 metres.	MONDAY - FRIDAY 8.30AM – 6.30PM SATURDAY 8.30AM – 1.30PM
9739	AUGUSTUS STREET	the west side, from a point 20 metres south of the northern flank wall of Buttermere, southwards for a distance of 15.7 metres	MONDAY - FRIDAY 8.30AM – 6.30PM SATURDAY 8.30AM – 1.30PM
2947	BARNBY STREET	the north-west side, from a point 8.4 metres south-west of the south-western kerb-line of Eversholt Street, south-westwards for a distance of 14 metres.	MONDAY - FRIDAY 8.30AM – 6.30PM SATURDAY 8.30AM – 1.30PM
14247	COBOURG STREET	north-east side: from the intersection of the projected north-western flank wall of no. 35 Starcross Street with the north-eastern kerb line of Cobourg Street, south-eastwards for a distance of 32 metres	MONDAY - FRIDAY 8.30AM – 6.30PM SATURDAY 8.30AM – 1.30PM

14248	COBOURG STREET	south-west side: from a point 3 metres south-east of the projected north-western flank wall of no. 35 Starcross Street, south-eastwards for a distance of 37 metres	MONDAY - FRIDAY 8.30AM – 6.30PM SATURDAY 8.30AM – 1.30PM
14249	COBOURG STREET	south-west side: from a point 17 metres south-east of the south-eastern kerb line of Drummond Street, south-eastwards for a distance of 30 metres	MONDAY - FRIDAY 8.30AM – 6.30PM SATURDAY 8.30AM – 1.30PM
2834	CUMBERLAND MARKET	(west arm), the east side, from a point 3 metres south of the southern limit of the northern arm of Cumberland Market, to a point 4.6 metres north of the northern limit of the southern arm of Cumberland Market.	MONDAY - FRIDAY 8.30AM – 6.30PM SATURDAY 8.30AM – 1.30PM
9872	CUMBERLAND MARKET	(north arm), the south side, from a point 4.8 metres east of the eastern limit of the western arm of Cumberland Market, eastwards for a distance of 26 metres.	MONDAY - FRIDAY 8.30AM – 6.30PM SATURDAY 8.30AM – 1.30PM
9874	CUMBERLAND MARKET	(north arm), the north side, from a point 6.1 metres east of the eastern kerb-line of the north to south arm of Redhill Street, eastwards for a distance of 28 metres.	MONDAY - FRIDAY 8.30AM – 6.30PM SATURDAY 8.30AM – 1.30PM
9876	CUMBERLAND MARKET	(south arm), the north side, from a point 4.6 metres east of the eastern limit of the western arm of Cumberland Market, eastwards for a distance of 31 metres.	MONDAY - FRIDAY 8.30AM – 6.30PM SATURDAY 8.30AM – 1.30PM
9877	CUMBERLAND MARKET	(south arm), the north side, from a point 4.6 metres west of the western limit of the eastern arm of Cumberland Market, westwards for a distance of 45 metres.	MONDAY - FRIDAY 8.30AM – 6.30PM SATURDAY 8.30AM – 1.30PM
9878	CUMBERLAND MARKET	(west arm), the east side, from a point 3 metres north of the southern kerbline of the northern arm of Cumberland Market, southwards for a distance of 13 metres.	MONDAY - FRIDAY 8.30AM – 6.30PM SATURDAY 8.30AM – 1.30PM
9879	CUMBERLAND MARKET	(west arm), the east side, from a point 3.3 metres south of the northern limit of the southern arm of Cumberland Market, northwards for a distance of 26.2 metres.	MONDAY - FRIDAY 8.30AM – 6.30PM SATURDAY 8.30AM – 1.30PM



9881	CUMBERLAND MARKET	(south arm), the south side, from a point 4 metres east of the western flank wall of Grasmere, Cumberland Market, eastwards for a distance of 14.5 metres.	MONDAY - FRIDAY 8.30AM – 6.30PM SATURDAY 8.30AM – 1.30PM
9882	CUMBERLAND MARKET	(south arm), the south side, from a point 6.5 metres east of the western flank wall of Patterdale, Cumberland Market, westwards for a distance of 7.5 metres.	MONDAY - FRIDAY 8.30AM – 6.30PM SATURDAY 8.30AM – 1.30PM
9883	CUMBERLAND MARKET	(south arm), the south side, from a point 7.6 metres west of the western kerb-line of the northern arm of Osnaburgh Street, westwards for a distance of 22.5 metres.	MONDAY - FRIDAY 8.30AM – 6.30PM SATURDAY 8.30AM – 1.30PM
11636	CUMBERLAND MARKET	(east arm), the west side, from a point 0.5 metres north of a point opposite the northern kerb-line of Varndell Street, northwards for a distance of 11.0 metres.	MONDAY - FRIDAY 8.30AM – 6.30PM SATURDAY 8.30AM – 1.30PM
11637	CUMBERLAND MARKET	(east arm), the west side, from a point 9.0 metres north of the northern kerb-line of Cumberland Market (southern arm), northward for a distance of 15.0 metres.	MONDAY - FRIDAY 8.30AM – 6.30PM SATURDAY 8.30AM – 1.30PM
11638	CUMBERLAND MARKET	(north arm), the south side, from a point 1.7metres east of the western boundary wall of h-pod west Euston Community Project building, Cumberland Market, westward for a distance of 49.0 metres.	MONDAY - FRIDAY 8.30AM – 6.30PM SATURDAY 8.30AM – 1.30PM
11639	CUMBERLAND MARKET	(north arm), the north side, from a point 5.0 metres west of the western kerb-line of Augustus Street, westward for a distance of 14.0 metres.	MONDAY - FRIDAY 8.30AM – 6.30PM SATURDAY 8.30AM – 1.30PM
11640	CUMBERLAND MARKET	(north arm), the north side, from a point 25.0 metres west of the western kerb-line of Augustus Street, westward for a distance of 44.7 metres.	MONDAY - FRIDAY 8.30AM – 6.30PM SATURDAY 8.30AM – 1.30PM
12045	CUMBERLAND MARKET	(southern arm), the south side, from a point 1.7 metres east of a point in line with the easternmost building line of nos. 1 to 6 Wasdale, westwards for a distance of 14.5 metres.	MONDAY - FRIDAY 8.30AM – 6.30PM SATURDAY 8.30AM – 1.30PM

14041	CUMBERLAND MARKET	(western arm), west side: from a point 4.4 metres south of a point in line with the southernmost building line of Nos. 1 to 50 Rothay, southwards for a distance of 20.9 metres.	MONDAY - FRIDAY 8.30AM – 6.30PM SATURDAY 8.30AM – 1.30PM
14042	CUMBERLAND MARKET	(western arm), west side: from a point 31.3 metres south of a point in line with the southernmost building line of Nos. 1 to 50 Rothay, southwards for a distance of 7.7 metres.	MONDAY - FRIDAY 8.30AM – 6.30PM SATURDAY 8.30AM – 1.30PM
10636	DRUMMOND STREET (business)	the south-east side, from a point 7.8 metres south-west of the south-western kerb-line of Cobourg Street, south-westwards for a distance of 5.4 metres.	MONDAY - FRIDAY 8.30AM – 6.30PM SATURDAY 8.30AM – 1.30PM
10608	DRUMMOND STREET (business)	the north side, from a point 0.5 metres north-east of the common boundary nos. 126 to 130 and 132 Drummond Street, north-eastwards for a distance of 18 metres.	MONDAY - FRIDAY 8.30AM – 6.30PM SATURDAY 8.30AM – 1.30PM
14250	HARRINGTON STREET	east side: from a point opposite the northern kerb line of Mackworth Street, southwards for a distance of 59 metres	MONDAY - FRIDAY 8.30AM – 6.30PM SATURDAY 8.30AM – 1.30PM
9871	HARRINGTON STREET	the east side, from a point 7.6 metres north of the northern kerb-line of Varndell Street, northwards for a distance of 38.5 metres.	MONDAY - FRIDAY 8.30AM – 6.30PM SATURDAY 8.30AM – 1.30PM
12047	LONGFORD STREET	the north side, from a point 6.7 metres west of a point in line with the western kerb line of Laxton Place, westward for a distance of 25 metres.	MONDAY - FRIDAY 8.30AM – 6.30PM SATURDAY 8.30AM – 1.30PM
11564	LONGFORD STREET	the south side, from the western boundary wall of the White House, eastward for a distance of 22.8 metres.	MONDAY - FRIDAY 8.30AM – 6.30PM SATURDAY 8.30AM – 1.30PM
2854	MACKWORTH STREET	the south side, from a point 9.1 metres east of the eastern kerb-line of Stanhope Street, to a point 7.6 metres west of the western kerb-line of the southern arm of Harrington Street.	MONDAY - FRIDAY 8.30AM – 6.30PM SATURDAY 8.30AM – 1.30PM

2855	MACKWORTH STREET	the north side, from a point 7.6 metres east of the eastern kerb-line of Stanhope Street, to a point 7.6 metres west of the western kerb-line of the southern arm of Harrington Street.	MONDAY - FRIDAY 8.30AM – 6.30PM SATURDAY 8.30AM – 1.30PM
2860	NETLEY STREET	the south side, from a point 5.5 metres west of the western kerb-line of Hampstead Road, westwards for a distance of 11 metres.	MONDAY - FRIDAY 8.30AM – 6.30PM SATURDAY 8.30AM – 1.30PM
14270	OSNABURGH STREET	(south arm), the east side: from a point 16.1 metres north of the southern boundary wall of no.28 Longford Street, northward for a distance of 22.9 metres.	MONDAY - FRIDAY 8.30AM – 6.30PM SATURDAY 8.30AM – 1.30PM
11566	OSNABURGH STREET	west side, from a point 5.0 metres south of the northern boundary wall of the White House, southward for a distance of 12.0 metres.	MONDAY - FRIDAY 8.30AM – 6.30PM SATURDAY 8.30AM – 1.30PM
11567	OSNABURGH STREET	west side, from a point 23.0 metres south of the northern boundary wall of the White House, southward for a distance of 12.0 metres.	MONDAY - FRIDAY 8.30AM – 6.30PM SATURDAY 8.30AM – 1.30PM
11568	OSNABURGH STREET	west side, from a point 7.5 metres north of the southern boundary wall of flats 1 to 34 Longford Street, northward for a distance of 9.0 metres and which has a width throughout of 5.0 metres.	MONDAY - FRIDAY 8.30AM – 6.30PM SATURDAY 8.30AM – 1.30PM
12048	OSNABURGH STREET	the east side, from a point 6.3 metres north of the northern kerb-line of Robert Street northward for a distance of 37.6 metres.	MONDAY - FRIDAY 8.30AM – 6.30PM SATURDAY 8.30AM – 1.30PM
12049	OSNABURGH STREET	the west side, from a point 6.3 metres north of the northern kerb-line of Robert Street northward for a distance of 37.7 metres.	MONDAY - FRIDAY 8.30AM – 6.30PM SATURDAY 8.30AM – 1.30PM
14251	PARK VILLAGE EAST	west side: from a point 9.4 metres north-west of the party wall of nos. 26 and 28 Park Village East, south-eastward for a distance of 17.7 metres.	MONDAY - FRIDAY 8.30AM – 6.30PM SATURDAY 8.30AM – 1.30PM

14252	PARK VILLAGE EAST	north-east side: from a point 12 metres north-west of the north-western kerb line of Mornington Street, north-westwards for a distance of 75 metres	MONDAY - FRIDAY 8.30AM – 6.30PM SATURDAY 8.30AM – 1.30PM
14253	PARK VILLAGE EAST	south-west side: from a point 32 metres south-east of the eastern kerb line of Augustus Street, south-eastwards for a distance of 5 metres	MONDAY - FRIDAY 8.30AM – 6.30PM SATURDAY 8.30AM – 1.30PM
14254	PARK VILLAGE EAST	south-west side: from a point 45 metres south-east of the eastern kerb line of Augustus Street, south-eastwards for a distance of 5 metres	MONDAY - FRIDAY 8.30AM – 6.30PM SATURDAY 8.30AM – 1.30PM
2869	PARK VILLAGE EAST	the east and north-east sides, from a point 8.2 metres south-east of the southern wall of nos. 34 Park Village East, south-eastwards for a distance of 245 metres.	MONDAY - FRIDAY 8.30AM – 6.30PM SATURDAY 8.30AM – 1.30PM
9722	PARK VILLAGE EAST	the west side, from a point 11.7 metres north-west of a point opposite the party wall of nos. 22 and 24 Park Village East, south-east for a distance of 19.1 metres.	MONDAY - FRIDAY 8.30AM – 6.30PM SATURDAY 8.30AM – 1.30PM
2870	PARK VILLAGE WEST	south arm; the south side, from a point 31.3 metres east of the eastern kerb line of Albany Street, eastwards for a distance of 14.5 metres.	MONDAY - FRIDAY 8.30AM – 6.30PM SATURDAY 8.30AM – 1.30PM
2871	PARK VILLAGE WEST	(east arm), the west side, from a point opposite the north-western boundary of no. 17 Park Village West, southwards for a distance of 21.9 metres.	MONDAY - FRIDAY 8.30AM – 6.30PM SATURDAY 8.30AM – 1.30PM
11024	PARK VILLAGE WEST	south arm; the south side, from a point 7.6 metres east of the eastern kerb line of Albany Street, eastwards for a distance of 5.6 metres.	MONDAY - FRIDAY 8.30AM – 6.30PM SATURDAY 8.30AM – 1.30PM
14255	REDHILL STREET	northern north-east to south-west arm, north-west side: from a point 8.1 metres north-east of the north-eastern kerb line of Albany Street, north-eastwards for a distance of 8.7 metres	MONDAY - FRIDAY 8.30AM – 6.30PM SATURDAY 8.30AM – 1.30PM

14256	REDHILL STREET	northern north-east to south-west arm, south-east side: from a point 8.1 metres north-east of the north-eastern kerb line of Albany Street, north-eastwards for a distance of 8.1 metres	MONDAY - FRIDAY 8.30AM – 6.30PM SATURDAY 8.30AM – 1.30PM
14257	REDHILL STREET	southern north-east to south-west arm, north-west side: from a point 10.5 metres north-east of the north-eastern kerb line of Albany Street, north-eastwards for a distance of 15.5 metres	MONDAY - FRIDAY 8.30AM – 6.30PM SATURDAY 8.30AM – 1.30PM
14258	REDHILL STREET	north-west to south-east arm, south-west side: from a point 37 metres north-west of the north-western kerb line of the southern north-east to south-west arm of Redhill Street, north-westwards for a distance of 26.5 metres	MONDAY - FRIDAY 8.30AM – 6.30PM SATURDAY 8.30AM – 1.30PM
14259	REDHILL STREET	north-west to south-east arm, south-west side: from a point 6.5 metres north-west of the north-western kerb line of the southern north-east to south-west arm of Redhill Street, north-westwards for a distance of 20 metres	MONDAY - FRIDAY 8.30AM – 6.30PM SATURDAY 8.30AM – 1.30PM
14260	REDHILL STREET	north-west to south-east arm, south-west side: from a point 11.5 metres south-east of the south-eastern kerb line of the southern north-east to south-west arm of Redhill Street, south-eastwards for a distance of 27.2 metres	MONDAY - FRIDAY 8.30AM – 6.30PM SATURDAY 8.30AM – 1.30PM
14261	REDHILL STREET	north-west to south-east arm, north-east side: from a point 17 metres north-west of the northern kerb line of the northern arm of Cumberland Market, north-westwards for a distance of 14 metres	MONDAY - FRIDAY 8.30AM – 6.30PM SATURDAY 8.30AM – 1.30PM
2884	REDHILL STREET	(northern east to southern west arm), the north side, from a point opposite the eastern most wall of no. 24 Redhill Street, westwards for a distance of 27.4 metres.	MONDAY - FRIDAY 8.30AM – 6.30PM SATURDAY 8.30AM – 1.30PM
3031	REDHILL STREET	(east to west arm), the south side, from a point 28.2 metres east of the eastern kerb-line of Albany Street, eastward for a distance of 25.8 metres.	MONDAY - FRIDAY 8.30AM – 6.30PM SATURDAY 8.30AM – 1.30PM
9726	REDHILL STREET	(north to south arm), the east side, from a point opposite the southern kerb-line of the northern east to west arm of Redhill Street, southwards for a distance of 16 metres.	MONDAY - FRIDAY 8.30AM – 6.30PM SATURDAY 8.30AM – 1.30PM

9892	REDHILL STREET	(north to south arm), the west side, from a point 6.1 metres south of the southern kerb-line of the northern east to west arm of Redhill Street, southwards for a distance of 16.3 metres.	MONDAY - FRIDAY 8.30AM – 6.30PM SATURDAY 8.30AM – 1.30PM
9896	REDHILL STREET	(north to south arm), the east side, from a point 1.5 metres south of a point opposite the northern flank wall of Ascot House, Redhill Street, southwards for a distance of 16 metres.	MONDAY - FRIDAY 8.30AM – 6.30PM SATURDAY 8.30AM – 1.30PM
9897	REDHILL STREET	(north to south arm), the east side, from a point 1.5 metres north of a point opposite the southern flank wall of Ascot House, Redhill Street, northwards for a distance of 10.5 metres.	MONDAY - FRIDAY 8.30AM – 6.30PM SATURDAY 8.30AM – 1.30PM
12501	REDHILL STREET	(north to south arm), north-east side from a point 9.0 metres south-east of the northernmost wall of Bagshot House, Redhill Street, south-eastward for a distance of 44.8 metres.	MONDAY - FRIDAY 8.30AM – 6.30PM SATURDAY 8.30AM – 1.30PM
12502	REDHILL STREET	(north to south arm), north-east side from a point 58.8 metres south-east of the northernmost wall of Bagshot House, Redhill Street, south-eastward for a distance of 34.0 metres.	MONDAY - FRIDAY 8.30AM – 6.30PM SATURDAY 8.30AM – 1.30PM
13362	REDHILL STREET	north-west to south-east arm: north-east side: from a point 7.5 metres north-west of a point opposite the southern kerb line of the northernmost west to east arm of Redhill Street, north-westwards for a distance of 5 metres	MONDAY - FRIDAY 8.30AM – 6.30PM SATURDAY 8.30AM – 1.30PM
14271	ROBERT STREET	south side: from a point 21.3 metres west of the western kerb-line of Stanhope Street, westwards for a distance of 44.8 metres.	MONDAY - FRIDAY 8.30AM – 6.30PM SATURDAY 8.30AM – 1.30PM
14262	ROBERT STREET	south side: from a point 11 metres west of the western kerb line of Stanhope Street, westwards for a distance of 5 metres	MONDAY - FRIDAY 8.30AM – 6.30PM SATURDAY 8.30AM – 1.30PM
2887	ROBERT STREET	the south side, from a point opposite the western kerb-line of the northern arm of Osnaburgh Street, eastwards for a distance of 30 metres.	MONDAY - FRIDAY 8.30AM – 6.30PM SATURDAY 8.30AM – 1.30PM

2950	ROBERT STREET	the north side, from a point 25.7 metres east of the eastern kerb-line of Stanhope Street, eastwards for a distance of 5 metres.	MONDAY - FRIDAY 8.30AM – 6.30PM SATURDAY 8.30AM – 1.30PM
2951	ROBERT STREET	the south side, from a point 22.1 metres east of the eastern kerb-line of Stanhope Street, eastwards for a distance of 9.7 metres.	MONDAY - FRIDAY 8.30AM – 6.30PM SATURDAY 8.30AM – 1.30PM
2952	ROBERT STREET	the south side, from a point 43.2 metres east of the eastern kerb-line of Stanhope Street, eastwards for a distance of 22 metres.	MONDAY - FRIDAY 8.30AM – 6.30PM SATURDAY 8.30AM – 1.30PM
14263	STANHOPE STREET	east side: from a point 12.5 metres north of the northern kerb line of Mackworth Street, northwards for a distance of 10 metres	MONDAY - FRIDAY 8.30AM – 6.30PM SATURDAY 8.30AM – 1.30PM
14264	STANHOPE STREET	east side: from a point 28 metres north of the northern kerb line of Mackworth Street, northwards for a distance of 10 metres	MONDAY - FRIDAY 8.30AM – 6.30PM SATURDAY 8.30AM – 1.30PM
14265	STANHOPE STREET	east side: from a point 45 metres north of the northern kerb line of Mackworth Street, northwards for a distance of 26 metres	MONDAY - FRIDAY 8.30AM – 6.30PM SATURDAY 8.30AM – 1.30PM
14266	STANHOPE STREET	east side: from a point 88 metres north of the northern kerb line of Mackworth Street, northwards for a distance of 25 metres	MONDAY - FRIDAY 8.30AM – 6.30PM SATURDAY 8.30AM – 1.30PM
2909	STANHOPE STREET	the east side, from a point 33.5 metres south of the southern kerb-line of Mackworth Street, to a point 13.7 metres north of the northern kerb-line of Varndell Street.	MONDAY - FRIDAY 8.30AM – 6.30PM SATURDAY 8.30AM – 1.30PM
2954	STANHOPE STREET	the east side, from a point 15 metres south of the southern kerb-line of Varndell Street, southwards for a distance of 20 metres.	MONDAY - FRIDAY 8.30AM – 6.30PM SATURDAY 8.30AM – 1.30PM

9829	STANHOPE STREET	the west side, from a point 18.3 metres south of the southern kerb-line of Robert Street, southwards for a distance of 16.5 metres.	MONDAY - FRIDAY 8.30AM – 6.30PM SATURDAY 8.30AM – 1.30PM
9770	STARCROSS STREET	the south-east side, from a point 9.1 metres south-west of the south-western kerb-line of Cobourg Street, south-westwards for a distance of 6 metres.	MONDAY - FRIDAY 8.30AM – 6.30PM SATURDAY 8.30AM – 1.30PM
11284	STARCROSS STREET	the north-west side, from a point 12.7 metres south-west of the south-western kerb-line of Cobourg Street, south-westwards for a distance of 53.2 metres	MONDAY - FRIDAY 8.30AM – 6.30PM SATURDAY 8.30AM – 1.30PM
11285	STARCROSS STREET	the south-east side, from a point 0.5 metres south-west of the north-eastern building line of nos.30/34 Starcross Street, south-westwards for a distance of 28.8 metres.	MONDAY - FRIDAY 8.30AM – 6.30PM SATURDAY 8.30AM – 1.30PM
11286	STARCROSS STREET	the south-east side, from a point in line with the north-eastern building line of nos.15/16 Starcross Street, south-westwards for a distance of 47.2 metres.	MONDAY - FRIDAY 8.30AM – 6.30PM SATURDAY 8.30AM – 1.30PM
2913	STEPHENSON WAY	(north-west to south-east arm), the north-east side, from a point opposite the north-western wall of no. 2 Stephenson Way, to a point 5.2 metres north-west of the south-eastern kerb-line of the north-east to south-west arm of Stephenson Way.	MONDAY - FRIDAY 8.30AM – 6.30PM SATURDAY 8.30AM – 1.30PM
2914	VARNDELL STREET	the south-side, from a point 6.1 metres east of the eastern kerb-line of the eastern arm of Cumberland Market, eastwards for a distance of 16.5 metres.	MONDAY - FRIDAY 8.30AM – 6.30PM SATURDAY 8.30AM – 1.30PM
2915	VARNDELL STREET	the north side, from a point 6.1 metres east of the eastern kerb-line of Stanhope Street, to a point 6.1 metres west of the western kerb-line of the southern arm of Harrington Street.	MONDAY - FRIDAY 8.30AM – 6.30PM SATURDAY 8.30AM – 1.30PM
9889	VARNDELL STREET	the south side, from a point 20 metres east of the eastern kerb-line of Stanhope Street, eastwards for a distance of 40.5 metres.	MONDAY - FRIDAY 8.30AM – 6.30PM SATURDAY 8.30AM – 1.30PM



9890	VARNDELL STREET	the south side, from a point 41.5 metres east of a point opposite the eastern kerb-line of the southern arm of Harrington Street, westwards for a distance of 16.2 metres.	MONDAY - FRIDAY 8.30AM – 6.30PM SATURDAY 8.30AM – 1.30PM
12872	WILLIAM ROAD	the north side; from a point 17.5 metres east of the junction with Stanhope Street, eastwards for a distance of 35 metres	MONDAY - FRIDAY 8.30AM – 6.30PM SATURDAY 8.30AM – 1.30PM

TABLE 2.1 – ITEMS SUBSTITUTED FOR SIMILARLY NUMBER ITEMS IN, OR INCLUDED IN, SCHEDULE 2 TO THE PARENT ORDER

ITEM NUMBER	STREET	LENGTH OF HIGHWAY	CONTROLLED HOURS	TARIFF (NON-DIESEL ENGINED)	TARIFF (DIESEL ENGINED)	MAXIMUM STAY
12271	ALBANY STREET	the east side from a point 2.5 metres north of a point opposite the southern boundary wall of no.15 Albany Street to a point 2.5 metres north of a point opposite the southern boundary wall of no.5 Albany Street.	MONDAY - FRIDAY 8.30AM – 6.30PM SATURDAY 8.30AM – 1.30PM	£4.62 per hour	£5.61 per hour	2 hours
9728	AUGUSTUS STREET	the west side, from a point 6.1 metres north of the northern kerb-line of the northern arm of Cumberland Market, south-eastwards for a distance of 27.4 metres.	MONDAY - FRIDAY 8.30AM – 6.30PM SATURDAY 8.30AM – 1.30PM	£4.62 per hour	£5.61 per hour	2 hours
9729	AUGUSTUS STREET	the west side, from a point 4.6 metres south of a point opposite the northernmost wall of Datchet House, Augustus Street, northwards for a distance of 16.5 metres.	MONDAY - FRIDAY 8.30AM – 6.30PM SATURDAY 8.30AM – 1.30PM	£4.62 per hour	£5.61 per hour	2 hours
10235	BARNBY STREET	the north-west side, from a point 44 metres south-west of the south-western kerb-line of Eversholt Street, south-westwards for a distance of 30.5 metres.	MONDAY - FRIDAY 8.30AM – 6.30PM SATURDAY 8.30AM – 1.30PM	£4.62 per hour	£5.61 per hour	2 hours

14272	DRUMMOND STREET	south-east side: from a point 29.7 metres south-west of the south western kerb line of Hampstead Road, southwestward for a distance of 7.7 metres.	MONDAY - FRIDAY 8.30AM – 6.30PM SATURDAY 8.30AM – 1.30PM	£4.62 per hour	£5.61 per hour	2 hours
9833	DRUMMOND STREET	the south-east side, from a point 17.1 metres north-east of the north-eastern kerb-line of North Gower Street, north-eastwards for a distance of 11 metres.	MONDAY - FRIDAY 8.30AM – 6.30PM SATURDAY 8.30AM – 1.30PM	£4.62 per hour	£5.61 per hour	2 hours
11287	DRUMMOND STREET	the south-east side, from a point in line with the party wall of nos. 119 and 121 Drummond Street, north-eastwards for a distance of 29.6 metres.	MONDAY - FRIDAY 8.30AM – 6.30PM SATURDAY 8.30AM – 1.30PM	£4.62 per hour	£5.61 per hour	2 hours
11288	DRUMMOND STREET	the south-east side, from a point 1.0 metre south west of the party wall of nos. 129 and 131 Drummond Street, north-eastwards for a distance of 15 metres.	MONDAY - FRIDAY 8.30AM – 6.30PM SATURDAY 8.30AM – 1.30PM	£4.62 per hour	£5.61 per hour	2 hours
12645	DRUMMOND STREET	south-east side from a point 71.0 metres south-west of the south western kerb line of Hampstead Road, south-westward for a distance of 17.0 metres.	MONDAY - FRIDAY 8.30AM – 6.30PM SATURDAY 8.30AM – 1.30PM	£4.62 per hour	£5.61 per hour	2 hours
12646	DRUMMOND STREET	south-east side from a point 96.0 metres south-west of the south western kerb line of Hampstead Road, south-westward for a distance of 17.0 metres.	MONDAY - FRIDAY 8.30AM – 6.30PM SATURDAY 8.30AM – 1.30PM	£4.62 per hour	£5.61 per hour	2 hours
12647	DRUMMOND STREET	south-east side from a point 11.0 metres north-east of a point opposite the westernmost flank wall of nos. 184 to 192 Drummond Street, north eastward for a distance of 17.0 metres.	MONDAY - FRIDAY 8.30AM – 6.30PM SATURDAY 8.30AM – 1.30PM	£4.62 per hour	£5.61 per hour	2 hours
9838	EUSTON STREET	the south-east side a point 32.4 metres south-west of the south-western kerb-line of Regnart buildings, south-westwards for a distance of 9.5 metres.	MONDAY - FRIDAY 8.30AM – 6.30PM SATURDAY 8.30AM – 1.30PM	£4.62 per hour	£5.61 per hour	2 hours

9839	EUSTON STREET	the south side, from a point 13.2 metres south-west of the south-western kerb-line of Regnart buildings, south-westwards for a distance of 9.5 metres.	MONDAY - FRIDAY 8.30AM – 6.30PM SATURDAY 8.30AM – 1.30PM	£4.62 per hour	£5.61 per hour	2 hours
9840	EUSTON STREET	the south side, from a point 3.5 metres south-west of the south-western kerb-line of Stephenson Way, south-westwards for a distance of 10 metres.	MONDAY - FRIDAY 8.30AM – 6.30PM SATURDAY 8.30AM – 1.30PM	£4.62 per hour	£5.61 per hour	2 hours
9841	EUSTON STREET	the south side, from a point 6.5 metres south-west of the south-western kerb-line of Melton Street, south-westwards for a distance of 22.5 metres.	MONDAY - FRIDAY 8.30AM – 6.30PM SATURDAY 8.30AM – 1.30PM	£4.62 per hour	£5.61 per hour	2 hours
11878	LONGFORD STREET	the south side, from a point 22.9 metres west of the western kerb line of Osnaburgh Street, westward for a distance of 22.1 metres.	MONDAY - FRIDAY 8.30AM – 6.30PM SATURDAY 8.30AM – 1.30PM	£4.62 per hour	£5.61 per hour	2 hours
3055	NORTH GOWER STREET	the north-east side, from a point opposite the north-western wall of no. 188 North Gower Street, to a point opposite the party wall of nos. 174 and 176 North Gower Street.	MONDAY - FRIDAY 8.30AM – 6.30PM SATURDAY 8.30AM – 1.30PM	£4.62 per hour	£5.61 per hour	2 hours
3062	NORTH GOWER STREET	the north-east side, from a point opposite the party wall of nos. 202 and 204 North Gower Street, to a point opposite the party wall of nos. 190 and 192 North Gower Street.	MONDAY - FRIDAY 8.30AM – 6.30PM SATURDAY 8.30AM – 1.30PM	£4.62 per hour	£5.61 per hour	2 hours
9845	NORTH GOWER STREET	the south-west side, from a point opposite the north-western wall of no. 188 North Gower Street, to a point opposite the party wall of nos. 166 and 168 North Gower Street.	MONDAY - FRIDAY 8.30AM – 6.30PM SATURDAY 8.30AM – 1.30PM	£4.62 per hour	£5.61 per hour	2 hours
11289	NORTH GOWER STREET	the south-west side, from a point 4.5 metres north-west of a point in line with the north-western kerb-line of Stephenson Way, south-eastwards for a distance of 19 metres.	MONDAY - FRIDAY 8.30AM – 6.30PM SATURDAY 8.30AM – 1.30PM	£4.62 per hour	£5.61 per hour	2 hours

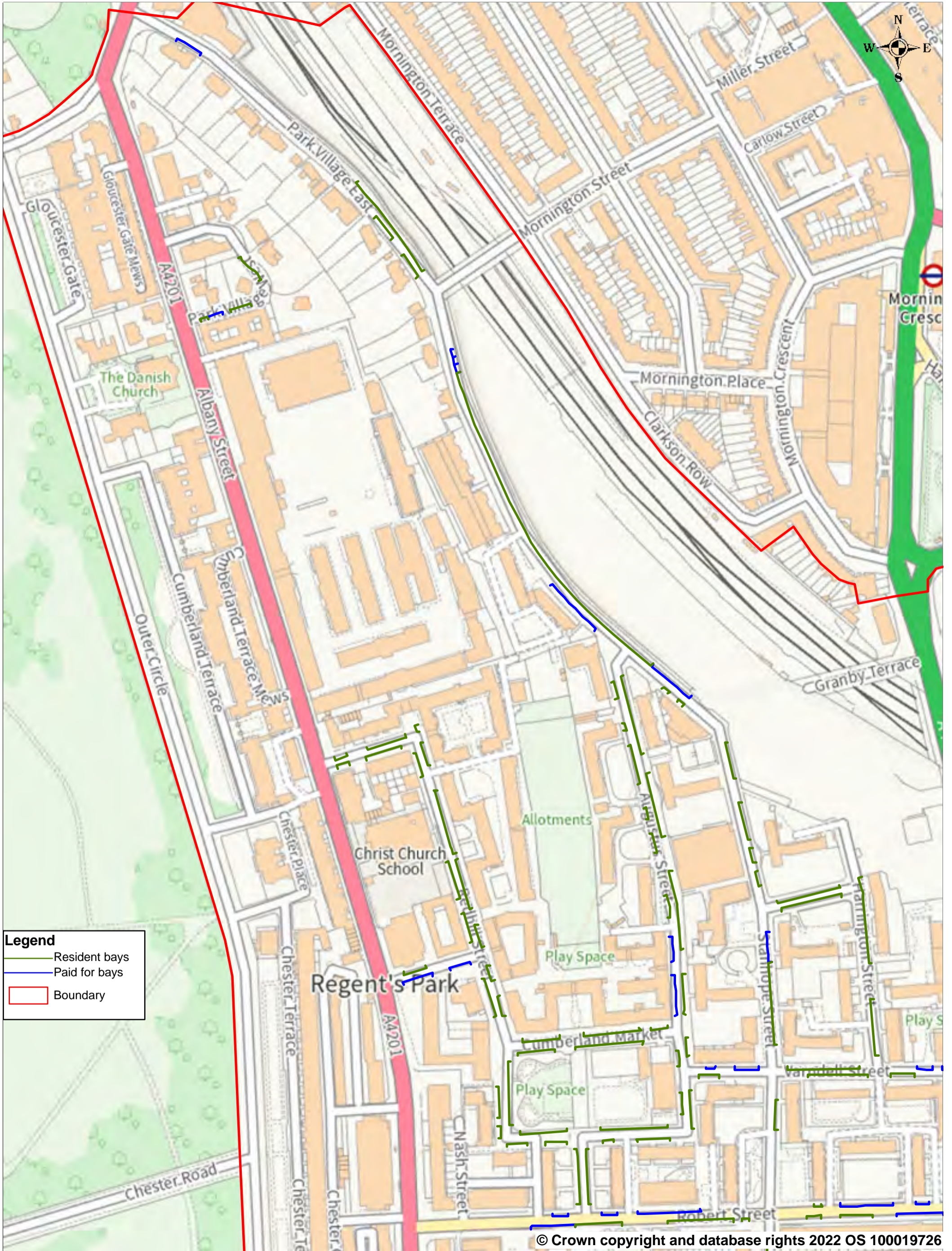
11290	NORTH GOWER STREET	the south-west side, from a point in line with the party wall of nos. 211 and 213 North Gower Street, north-westwards for a distance of 45.7 metres.	MONDAY - FRIDAY 8.30AM – 6.30PM SATURDAY 8.30AM – 1.30PM	£4.62 per hour	£5.61 per hour	2 hours
11291	NORTH GOWER STREET	the north-east side, from a point 4.9 metres north-west of a point in line with the north-western kerb-line of Stephenson Way, north-westwards for a distance of 40.7 metres.	MONDAY - FRIDAY 8.30AM – 6.30PM SATURDAY 8.30AM – 1.30PM	£4.62 per hour	£5.61 per hour	2 hours
13623	NORTH GOWER STREET	south-west side: from a point 9.1 metres north-west of the projected north-western kerb line of Euston Street, north-westwards for a distance of 15.9 metres.	MONDAY - FRIDAY 8.30AM – 6.30PM SATURDAY 8.30AM – 1.30PM	£4.62 per hour	£5.61 per hour	2 hours
14273	OSNABURGH STREET	(south arm), east side: from a point 15 metres north of a point opposite the south-eastern boundary wall of The White House, Osnaburgh Terrace, northward for a distance of 40.3 metres.	MONDAY - FRIDAY 8.30AM – 6.30PM SATURDAY 8.30AM – 1.30PM	£4.62 per hour	£5.61 per hour	2 hours
11570	OSNABURGH STREET	(south arm), the west side, from a point 2.0 metres north of the southern boundary wall of the White House, Osnaburgh Terrace, northward for a distance of 12.0 metres.	MONDAY - FRIDAY 8.30AM – 6.30PM SATURDAY 8.30AM – 1.30PM	£4.62 per hour	£5.61 per hour	2 hours
11571	OSNABURGH STREET	(south arm), the west side, from a point 48.0 metres north of the southern boundary wall of the White House, Osnaburgh Terrace, northward for a distance of 6.0 metres.	MONDAY - FRIDAY 8.30AM – 6.30PM SATURDAY 8.30AM – 1.30PM	£4.62 per hour	£5.61 per hour	2 hours
11573	OSNABURGH STREET	(south arm), the east side, from a point 7.0 metres south of a point opposite the northern boundary wall of the White House, Longford Street, southward for a distance of 12.0 metres.	MONDAY - FRIDAY 8.30AM – 6.30PM SATURDAY 8.30AM – 1.30PM	£4.62 per hour	£5.61 per hour	2 hours
14267	PARK VILLAGE EAST	south-west side: from a point 31 metres south-east of the south-eastern kerb line of Gloucester Gate Bridge, south-eastwards for a distance of 19.5 metres	MONDAY - FRIDAY 8.30AM – 6.30PM SATURDAY 8.30AM – 1.30PM	£4.62 per hour	£5.61 per hour	2 hours

2680	PARK VILLAGE EAST	the east side, from a point opposite the southern wall of 30 Park Village East, southwards for a distance of 16.4 metres.	MONDAY - FRIDAY 8.30AM – 6.30PM SATURDAY 8.30AM – 1.30PM	£4.62 per hour	£5.61 per hour	2 hours
3028	PARK VILLAGE EAST	the north-east side, from a point 15.2 metres north-west of the northern kerb-line of Granby Terrace, north-westwards for a distance of 32.9 metres.	MONDAY - FRIDAY 8.30AM – 6.30PM SATURDAY 8.30AM – 1.30PM	£4.62 per hour	£5.61 per hour	2 hours
3079	PARK VILLAGE EAST	the south-west side, from a point 35 metres north-west of the western kerb-line of Augustus Street, north-westwards for a distance of 43.92 metres.	MONDAY - FRIDAY 8.30AM – 6.30PM SATURDAY 8.30AM – 1.30PM	£4.62 per hour	£5.61 per hour	4 hours
2682	PARK VILLAGE WEST	south arm; the south side, from a point 13.2 metres east of the eastern kerb line of Albany Street, eastwards for a distance of 10.5 metres.	MONDAY - FRIDAY 8.30AM – 6.30PM SATURDAY 8.30AM – 1.30PM	£4.62 per hour	£5.61 per hour	2 hours
14268	REDHILL STREET	southern north-east to south-west arm, south-east side: from a point 8.3 metres north-east of the north-eastern kerb line of Albany Street, north-eastwards for a distance of 20.6 metres	MONDAY - FRIDAY 8.30AM – 6.30PM SATURDAY 8.30AM – 1.30PM	£4.62 per hour	£5.61 per hour	2 hours
14269	REDHILL STREET	southern north-east to south-west arm, south-east side: from a point 41.3 metres north-east of the north-eastern kerb line of Albany Street, north-eastwards for a distance of 14.8 metres	MONDAY - FRIDAY 8.30AM – 6.30PM SATURDAY 8.30AM – 1.30PM	£4.62 per hour	£5.61 per hour	2 hours
14274	ROBERT STREET	south side: from a point 24.8 metres west of the western kerb line of Hampstead Road, westwards for a distance of 32.1 metres.	MONDAY - FRIDAY 8.30AM – 6.30PM SATURDAY 8.30AM – 1.30PM	£4.62 per hour	£5.61 per hour	2 hours
3040	ROBERT STREET	the north side, from a point 8.4 metres east of the eastern flank wall of Derwent, Robert Street, eastwards for a distance of 37.3 metres.	MONDAY - FRIDAY 8.30AM – 6.30PM SATURDAY 8.30AM – 1.30PM	£4.62 per hour	£5.61 per hour	2 hours

3041	ROBERT STREET	the north side, from a point 2.5 metres east of the western flank wall of Rydal, Robert Street, eastwards for a distance of 9.6 metres.	MONDAY - FRIDAY 8.30AM – 6.30PM SATURDAY 8.30AM – 1.30PM	£4.62 per hour	£5.61 per hour	2 hours
3080	ROBERT STREET	the north side, from a point 6 metres east of the eastern kerb-line of the northern arm of Osnaburgh Street, to a point 45.3 metres west of the extended west kerb-line of Stanhope Street.	MONDAY - FRIDAY 8.30AM – 6.30PM SATURDAY 8.30AM – 1.30PM	£4.62 per hour	£5.61 per hour	4 hours
3081	ROBERT STREET	the north side, from a point 6.1 metres west of the western kerb-line of the northern arm of Osnaburgh Street, westwards for a distance of 10.98 metres.	MONDAY - FRIDAY 8.30AM – 6.30PM SATURDAY 8.30AM – 1.30PM	£4.62 per hour	£5.61 per hour	2 hours
9884	ROBERT STREET	the south side, from the western kerb-line of the northern arm of Osnaburgh Street, westwards for a distance of 25 metres.	MONDAY - FRIDAY 8.30AM – 6.30PM SATURDAY 8.30AM – 1.30PM	£4.62 per hour	£5.61 per hour	2 hours
9906	ROBERT STREET	the north side, 6.5 metres west of the western kerb-line of the northern arm of Osnaburgh Street, westwards for a distance of 10.5 metres.	MONDAY - FRIDAY 8.30AM – 6.30PM SATURDAY 8.30AM – 1.30PM	£4.62 per hour	£5.61 per hour	2 hours
2709	STANHOPE STREET	the east side, from a point 11.6 metres south of the southern kerb-line of Mackworth Street, southwards for a distance of 22 metres.	MONDAY - FRIDAY 8.30AM – 6.30PM SATURDAY 8.30AM – 1.30PM	£4.62 per hour	£5.61 per hour	2 hours
9832	STANHOPE STREET	the east side, from a point 38 metres north-west of the north-western kerblines of Longford Street, north-westwards for a distance of 21.5 metres.	MONDAY - FRIDAY 8.30AM – 6.30PM SATURDAY 8.30AM – 1.30PM	£4.62 per hour	£5.61 per hour	2 hours
11292	STARCROSS STREET	the north-west side, from a point 1.8 metres south-west of a point in line with the party wall of nos. 13/18 and 14/17 Starcross Street, south-westwards for a distance of 33.3 metres	MONDAY - FRIDAY 8.30AM – 6.30PM SATURDAY 8.30AM – 1.30PM	£4.62 per hour	£5.61 per hour	2 hours

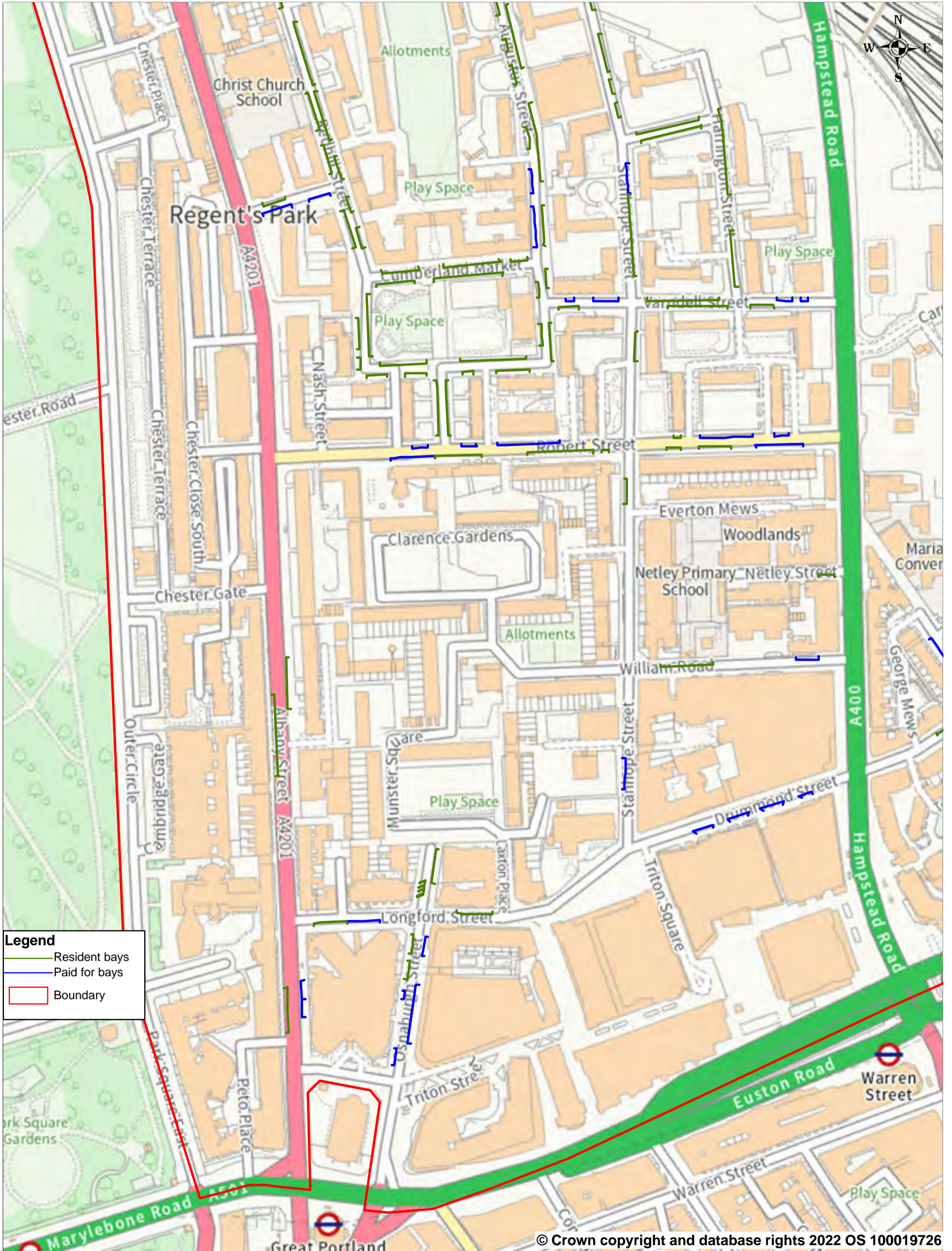
9860	STEPHENSON WAY	(north-east to south-west arm), the south-west side, from a point 81 metres north-east of the junction with North Gower Street, north-eastwards for a distance of 12 metres.	MONDAY - FRIDAY 8.30AM – 6.30PM SATURDAY 8.30AM – 1.30PM	£4.62 per hour	£5.61 per hour	2 hours
9861	STEPHENSON WAY	(north-west to south-east arm), the north-east side, from a point 15 metres south-west of the north-eastern kerbline of Stephenson Way, south-westwards for a distance of 17.5 metres.	MONDAY - FRIDAY 8.30AM – 6.30PM SATURDAY 8.30AM – 1.30PM	£4.62 per hour	£5.61 per hour	2 hours
13624	STEPHENSON WAY	(north-east to south-west arm), the south-west side, from a point 27.5 metres north-east of the junction with north Gower Street, north-eastwards for a distance of 20 metres.	MONDAY - FRIDAY 8.30AM – 6.30PM SATURDAY 8.30AM – 1.30PM	£4.62 per hour	£5.61 per hour	2 hours
9885	VARNDELL STREET	the north side, from a point 18.3 metres west of the western kerb-line of Hampstead Road, westwards for a distance of 4.5 metres.	MONDAY - FRIDAY 8.30AM – 6.30PM SATURDAY 8.30AM – 1.30PM	£4.62 per hour	£5.61 per hour	2 hours
9886	VARNDELL STREET	the north side, from a point 29.5 metres west of the western kerb-line of Hampstead Road, westwards for a distance of 10.5 metres.	MONDAY - FRIDAY 8.30AM – 6.30PM SATURDAY 8.30AM – 1.30PM	£4.62 per hour	£5.61 per hour	2 hours
9887	VARNDELL STREET	the north side, from a point 6.1 metres east of the eastern kerb-line of the eastern arm of Cumberland Market, eastwards for a distance of 11 metres.	MONDAY - FRIDAY 8.30AM – 6.30PM SATURDAY 8.30AM – 1.30PM	£4.62 per hour	£5.61 per hour	2 hours
9888	VARNDELL STREET	the north side, from a point 6.1 metres west of the western kerb-line of Stanhope Street, westwards for a distance of 16.5 metres.	MONDAY - FRIDAY 8.30AM – 6.30PM SATURDAY 8.30AM – 1.30PM	£4.62 per hour	£5.61 per hour	2 hours
2747	WILLIAM ROAD	the north side, from a point 18.3 metres west of the western kerb-line of Hampstead Road, westwards for a distance of 15 metres.	MONDAY - FRIDAY 8.30AM – 6.30PM SATURDAY 8.30AM – 1.30PM	£4.62 per hour	£5.61 per hour	2 hours

# LOCATIONS OF RESIDENT PERMIT HOLDERS AND PAID-FOR PARKING PLACES ( 1 / 3 )



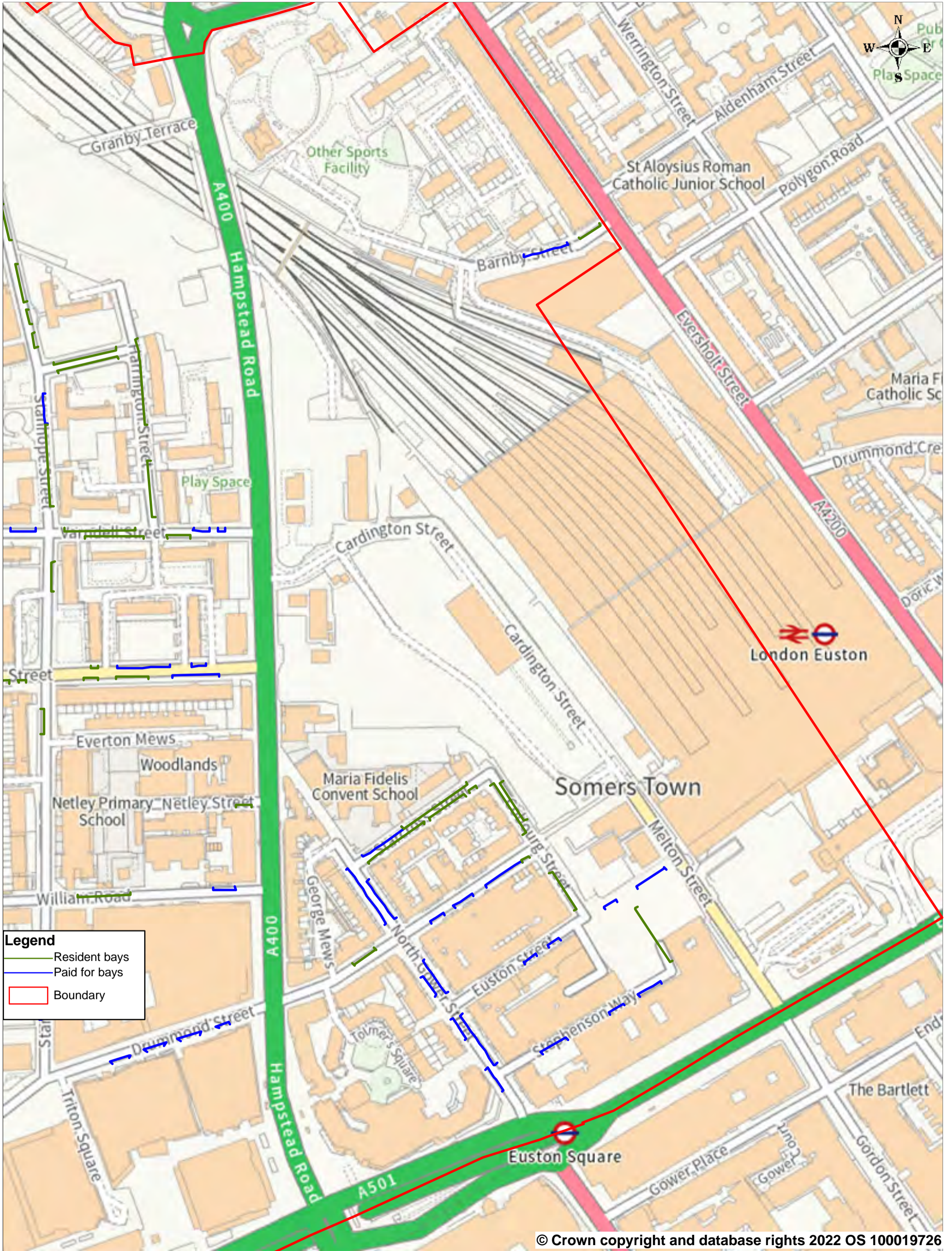


# LOCATIONS OF RESIDENT PERMIT HOLDERS AND PAID-FOR PARKING PLACES ( 2 / 3 )



© Crown copyright and database rights 2022 OS 100019726

# LOCATIONS OF RESIDENT PERMIT HOLDERS AND PAID-FOR PARKING PLACES ( 3 / 3 )



© Crown copyright and database rights 2022 OS 100019726