




Bloomsbury Sub Area 5

-  Listed Building
-  Positive Building
-  Sub Area 5

Bloomsbury CA Sub Area 5 Townscape Appraisal



This map is based upon Ordnance Survey material with the permission of Ordnance Survey on behalf of the Controller of Her Majesty's Stationery Office © Crown copyright. Unauthorised reproduction infringes Crown copyright and may lead to prosecution or civil proceedings. (Licence Number: 100019726) (Year: 2009).



Scale 1: Not Usable Scale

Print Date: 26/11/2010

Printed By: L.Small

Map Ref No: c08084