






-  Parkhill CA
-  Listed Building
-  Positive Buildings
-  Neutral Buildings
-  Negative Buildings

Parkhill CA Townscape



This map is based upon Ordnance Survey material with the permission of Ordnance Survey on behalf of the Controller of Her Majesty's Stationery Office © Crown copyright. Unauthorised reproduction infringes Crown copyright and may lead to prosecution or civil proceedings. (Licence Number: 100019726) (Year: 2009).

Scale 1: Not Usable Scale



Print Date: 18/07/2011

Printed By: L.Small

Map Ref No: c03107